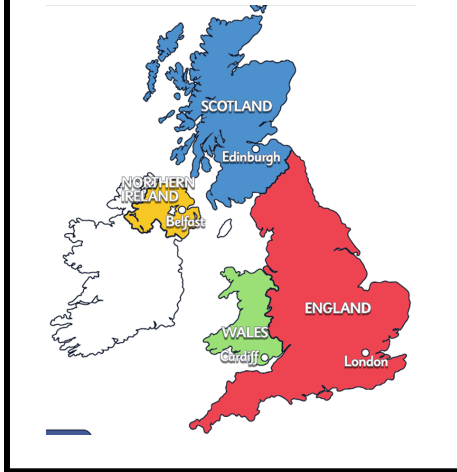


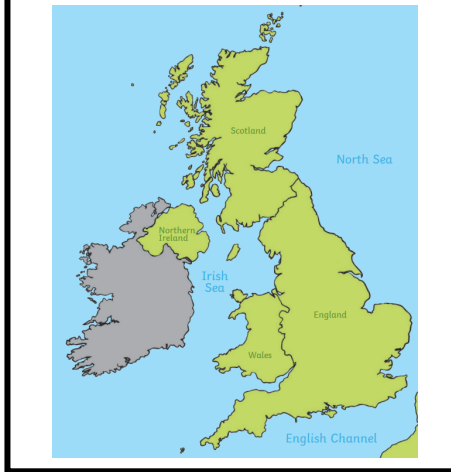
Geography – The British Isles

Locational knowledge Geographers can recall and locate locations around the world.	Place knowledge Geographers explore how a places' location affects its geographical features.	Human and physical geography Geographers know and describe the human and physical features of an environment	Geography skills and fieldwork Geographers collect, analyse and communicate a range of data gathered through experiences of fieldwork.
--	---	--	--

What should I already know?

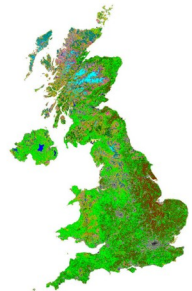


Map

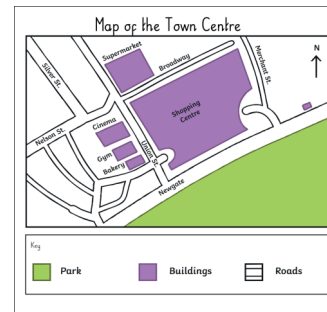


What am I going to learn?

There are three main kinds of settlement - villages, towns and cities. They are classified depending on how big or small the settlements are and the kinds of housing and facilities they have.



A vegetation belt is an area with distinct plant types. In the UK, we have a wide range of vegetation.



A sketch map is a very simple map drawn from a 'bird's-eye view'. It is not drawn to scale and only shows the main features of an area.

Key Vocabulary	Definition
Climate	A place with specific weather conditions.
English Channel	The body of water which separates Great Britain and France
Atlantic Ocean	The second largest body of water which separates Europe from The Americas.
Human geography	The interaction between humans and the planet.
Physical geography	The natural environment and landscapes of the planet.
Biomes	Areas of the planet with similar weather patterns and land.
Settlements	A place where somebody lives.
Population	The amount of people in a certain place.
Vegetation belts	The plant types in a specific area.
Compass	A device for finding directions using a magnet.

